

NOTICE OF FORECLOSURE SALE

Notice is hereby given of a public nonjudicial foreclosure sale.

1. Property To Be Sold. The property to be sold is described on Exhibit "A" attached hereto.
2. Date, Time, and Place of Sale. The sale is scheduled to be held at the following date, time, and place:

Date: Tuesday, June 4, 2024

Time: The sale shall begin no earlier than 11:00 a.m. or no later than three hours thereafter. The sale shall be completed no later than 2:00 p.m.

Place: The area of the Caldwell County Courthouse in Austin, Texas, designated by the Commissioner's Court pursuant to Section 51.002 of the Texas Property Code as a place where foreclosure sales are to take place.

The Deed of Trust permits the beneficiary to postpone, withdraw, or reschedule the sale for another day. In that case, the trustee or substitute trustee under the Deed of Trust need not appear at the date, time, and place of a scheduled sale to announce the postponement, withdrawal, or rescheduling. Notice of the date of any rescheduled foreclosure sale will be reposted and refiled in accordance with the posting and filing requirements of the Texas Property Code. Such reposting or refiling may be after the date originally scheduled for this sale.

3. Terms of Sale. The sale will be conducted as a public auction to the highest bidder for cash, subject to the provisions of the Deed of Trust permitting the beneficiary thereunder to have the bid credited to the note up to the amount of the unpaid debt secured by the Deed of Trust at the time of sale.

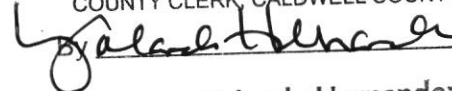
Those desiring to purchase the property will need to demonstrate their ability to pay cash on the date the property is sold.

The sale will be made expressly subject to any title matters set forth in the Deed of Trust, but prospective bidders are reminded that by law the sale will necessarily be made subject to all prior matters of record affecting the property, if any, to the extent that they remain in force and effect and have not been subordinated to the Deed of Trust. Prospective bidders are strongly urged to examine the applicable property records to determine the nature and extent of such matters, if any.

4. Type of Sale. The sale is a nonjudicial Deed of Trust lien foreclosure sale being conducted pursuant to the power of sale granted by that one certain Deed of Trust executed by Claudia Serna dated June 15, 2022, and recorded in Document Number 2022-004746 of the Official Public Records of Caldwell County, Texas.

Filed this 13th day of May 2024
1:22 P.M.


TERESA RODRIGUEZ
COUNTY CLERK, CALDWELL COUNTY, TEXAS

 Deputy
Yolanda Hernandez

5. Obligations Secured. The Deed of Trust secures the payment of the indebtedness and obligations therein described (collectively the "Obligation") in the original principal amount of \$1,500,000.00, and payable to the order of VCD Centurion Gathering Partnership, Ltd., which is the current owner and holder of the Obligation and is the beneficiary under the Deed of Trust.

6. Default and Request To Act. Default has occurred under the Obligation and the Deed of Trust, and the beneficiary has requested me, as trustee, to conduct this sale. Notice is given that before the sale the beneficiary may appoint another person substitute trustee to conduct the sale.


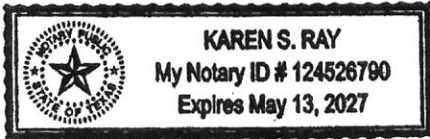
DATED: May 13, 2024.



Rex G. Baker, III, Trustee

STATE OF TEXAS
COUNTY OF CALDWELL

The foregoing instrument was acknowledged before me on May 13, 2024 by Rex G. Baker, III.



NOTARY PUBLIC, STATE OF TEXAS

MY COMMISSION EXPIRES: _____

EXHIBIT "A"

FIELD NOTES TO ACCOMPANY MAP OF SURVEY
40.00 ACRES
WILLIAM PETTUS SURVEY, A-21
CALDWELL COUNTY, TEXAS

FIELD NOTE DESCRIPTION OF 40.00 ACRES OF LAND OUT OF THE WILLIAM PETTUS SURVEY, ABSTRACT NO. 21, CALDWELL COUNTY, TEXAS, BEING A PORTION OF THAT CERTAIN 292.823 ACRE TRACT DESCRIBED IN A DEED TO VO LAND & CATTLE LTD. RECORDED IN VOLUME 519, PAGE 658 OF THE OFFICIAL PUBLIC RECORDS OF CALDWELL COUNTY, TEXAS. THE SAID 40.00 ACRES OF LAND BEING MORE PARTICULARLY DESCRIBED BY METES AND BOUNDS AS FOLLOWS:

BEGINNING, at a ½ inch diameter steel pin set with cap stamped Lenz & Assco on the northwest right-of-way line of F.M. Road 1084 and southeast line of the said 292.823 acre tract, from which a fence corner post found at the southerly most corner of the said 292.823 acre tract bears S 48°58'54" W, 689.27 feet;

THENCE, traversing the interior of the said 292.823 acre tract, the following three (3) courses and distances:

- 1) N 41°04'08" W, 1735.59 feet to a ½ inch diameter steel pin set with cap stamped Lenz & Assco;
- 2) N 48°58'54" E, 1431.20 feet to a ½ inch diameter steel pin set with cap stamped Lenz & Assco;
- 3) S 41°04'08" E, 172.02 feet to a ½ inch diameter steel pin set with cap stamped Lenz & Assco in the approximate center of creek;

THENCE, continuing to traverse the interior of the said 292.823 acre tract with the approximate centerline of creek, the following thirteen (13) courses and distances:

- 1) S 22°47'17" E, 161.92 feet to a point;
- 2) S 10°02'56" E, 163.12 feet to a point;
- 3) S 21°28'17" E, 80.38 feet to a point;
- 4) S 13°17'51" E, 144.70 feet to a point;
- 5) S 06°25'28" E, 164.94 feet to a point;
- 6) S 10°02'34" W, 86.28 feet to a point;
- 7) S 43°03'51" W, 23.22 feet to a point;
- 8) S 08°18'57" E, 29.53 feet to a ½ inch diameter steel pin set with cap stamped Lenz & Assco;
- 9) S 03°12'32" E, 515.44 feet to a point;
- 10) S 37°26'02" W, 33.28 feet to a point;

40.00 Acres
Caldwell County, Texas
Page 2 of 2


- 11) S 02°41'31" E, 82.67 feet to a ½ inch diameter steel pin set with cap stamped Lenz & Assoc;
- 12) S 19°02'44" E, 293.60 feet to a ½ inch diameter steel pin set with cap stamped Lenz & Assoc;
- 13) S 33°44'33" E, 111.05 feet to a ½ inch diameter steel pin set with cap stamped Lenz & Assoc on the northwest right-of-way line of F.M. Road 1984 and southeast line of the said 222.823 acre tract, from which a concrete right-of-way monument found at the beginning of a curve, called to be at Station 131+37.3 per TxDOT right-of-way map, bears N 49°56'54" E, 2238.44 feet;

THENCE, S 48°58'54" W, a distance of 495.18 feet along the northwest right-of-way line of F.M. Road 1984 to the PLACE OF BEGINNING and containing 40.00 acres of land, more or less.

THIS DESCRIPTION WAS PREPARED FROM AN ACTUAL SURVEY PERFORMED ON THE GROUND UNDER MY SUPERVISION.

BEARINGS ARE BASED ON NORTH NAD83 DERIVED BY GPS METHODS

DATE OF SURVEY JANUARY 19, 2012.


TIMOTHY A. LENZ, R.P.L.S. No. 4393
Lenz & Associates, Inc
4303 Russell Drive
Austin, Texas 78704

2012-0021.doc



FILED this 8th day of Aug 20 12
12:30 P M
CAROL HOLCOMB
COUNTY CLERK, CALDWELL COUNTY, TEXAS
By Julie Hoag Deputy

Any person who has been convicted of a crime involving the sale, rental or use of false data or records of the State of Texas, shall be ineligible to hold any public office under the laws of the State of Texas.
COUNTY OF CALDWELL
I hereby certify that the foregoing was FILED in File Number Section on the date and hour of session by me and is duly RECORDED in Official Public records of the Property of Caldwell County Texas on

AUG 08 2012



Carol Holcomb
COUNTY CLERK
CALDWELL COUNTY, TEXAS